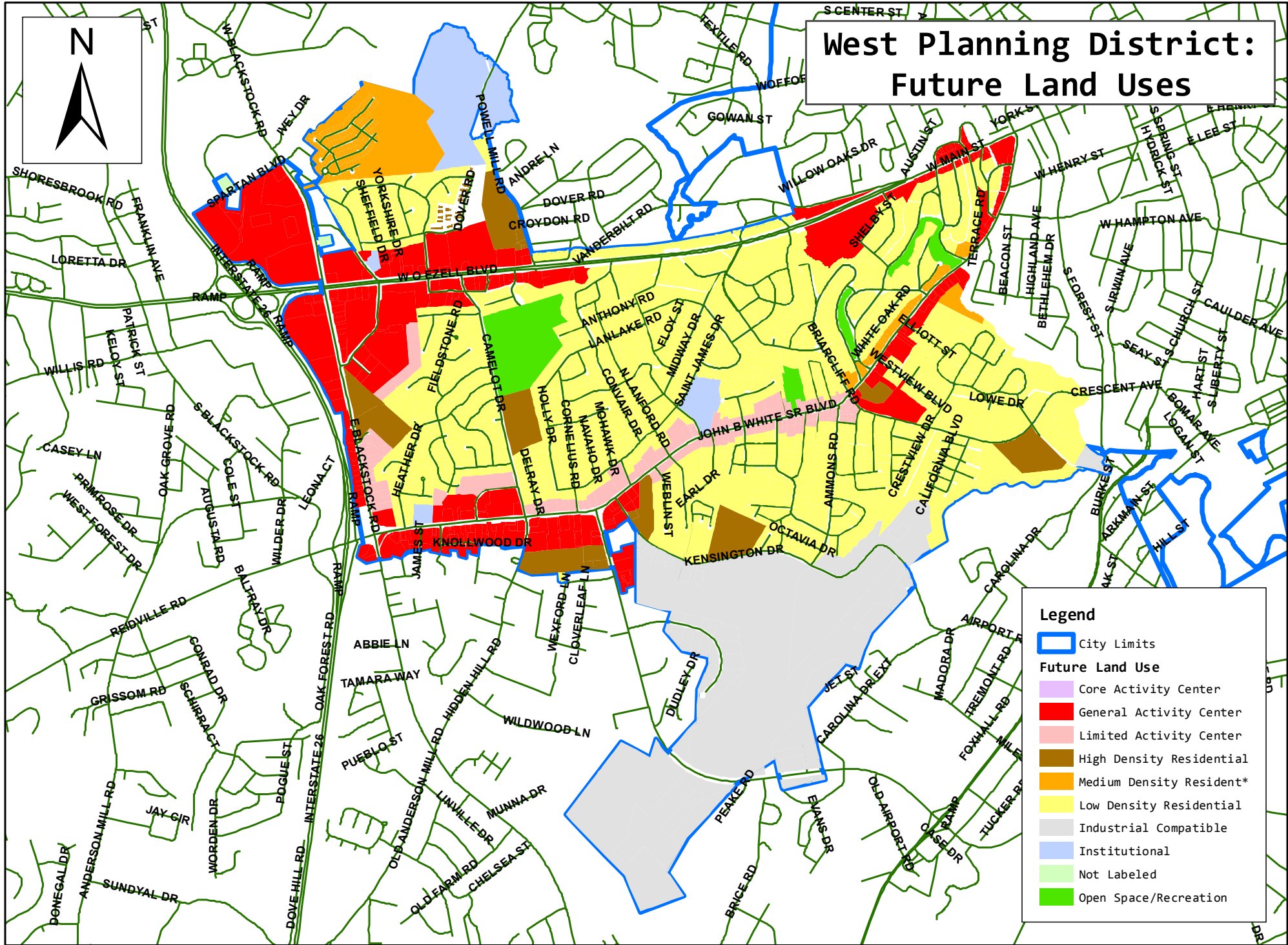














West Planning District: Future Land Uses



Legend

-  City Limits
- Future Land Use**
-  Core Activity Center
-  General Activity Center
-  Limited Activity Center
-  High Density Residential
-  Medium Density Residential*
-  Low Density Residential
-  Industrial Compatible
-  Institutional
-  Not Labeled
-  Open Space/Recreation

0 2,000 4,000 8,000
Feet